

**Secretaria de Meio Ambiente e Desenvolvimento Sustentável - SEMAD**  
**Centro de Informações Meteorológicas e Hidrológicas do Estado de Goiás - CIMEHGO**  
**Sala de Situação de Monitoramento de Riscos e Desastres Naturais**

Boletim nº: 0118

Elaborado na data: 17/05/2023

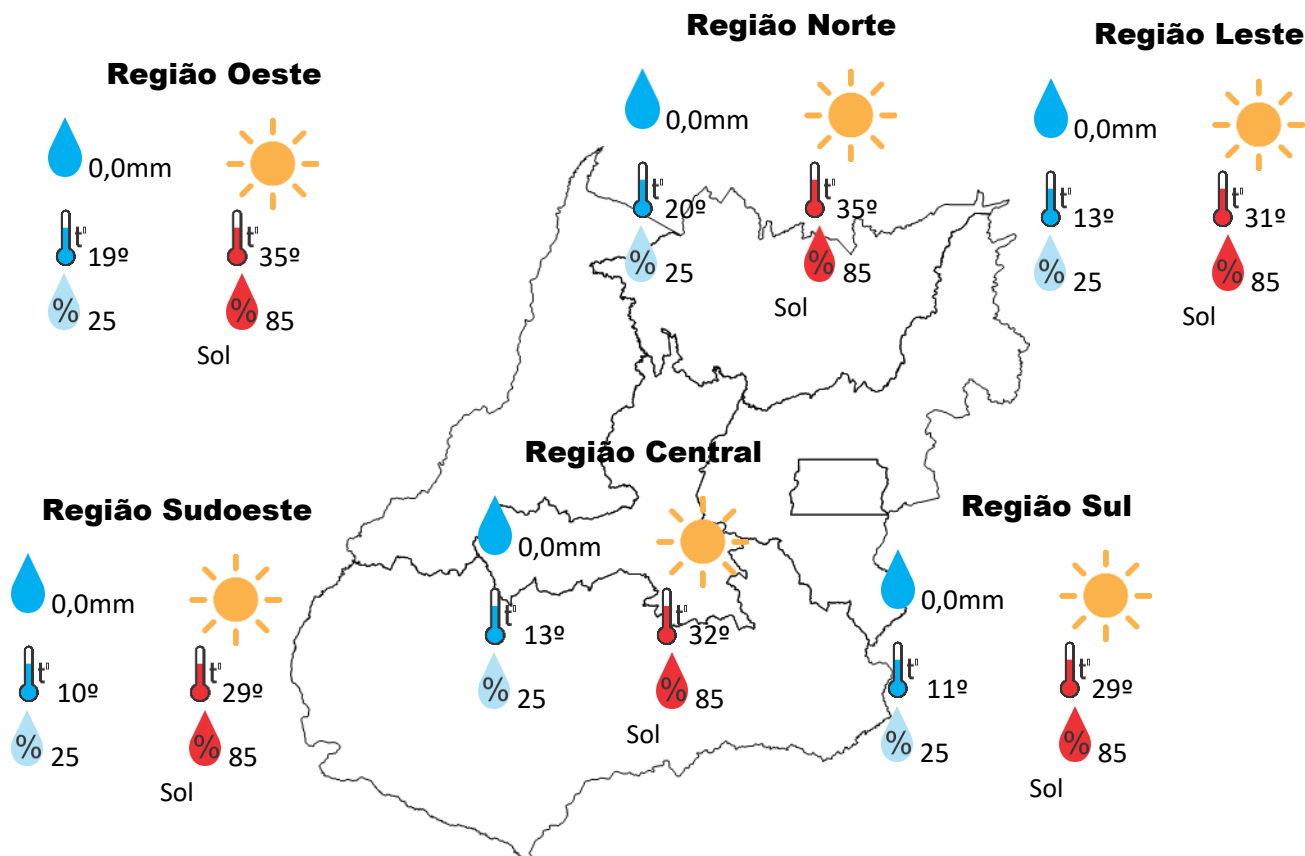
Previsão para data: 18/05/2023

**Informações do Tempo para o Estado**

**Quinta-feira**, com predomínio de sol em todas as regiões de Goiás, as temperaturas serão mais baixas pela manhã e altas no período da tarde, com a umidade relativa do ar em declínio no período vespertino.

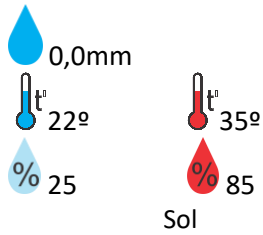
**Capital:** Sol, temperatura máxima podendo chegar aos 29°C e umidade relativa do ar, variando entre 25% a 85%, o nascer do sol será às 06:34hs e o pôr do sol às 17:52hs.

**Alerta para o Estado:** A Umidade Relativa do Ar no período da tarde estará em estado de Atenção com valores podendo chegar ao índice de 25%.

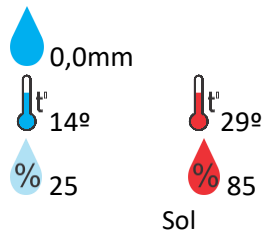


### Previsão para alguns municípios:

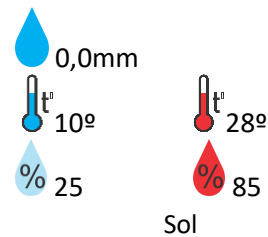
#### Porangatu



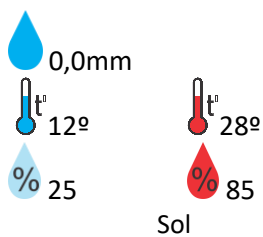
#### Catalão



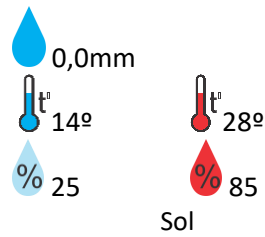
#### Jataí



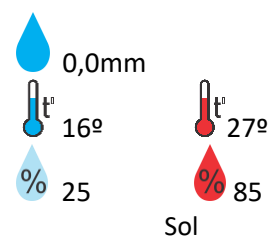
#### Rio Verde



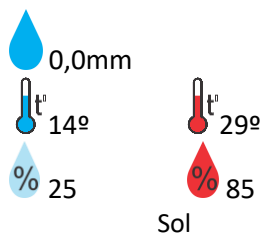
#### Luziânia



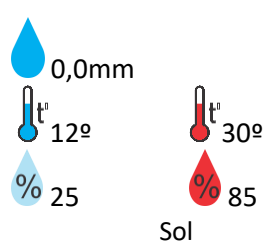
#### Anápolis



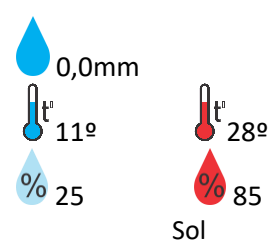
#### Goiânia



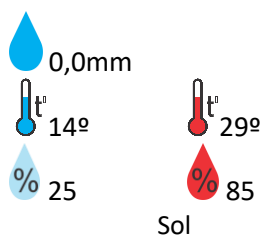
#### Itumbiara



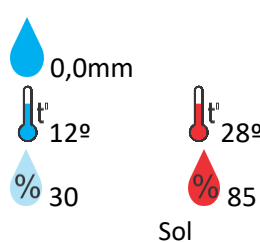
#### Ouvidor



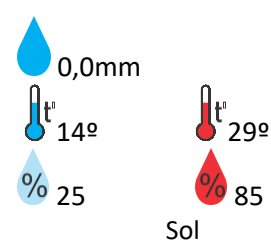
#### Goiandira



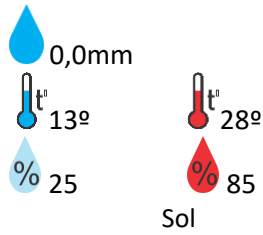
#### Três Ranchos



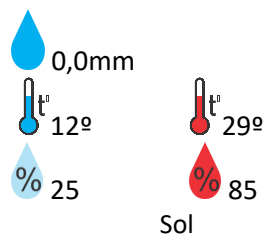
#### Cumari



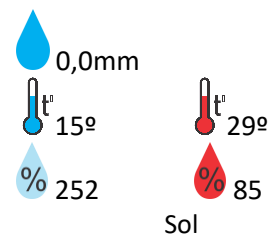
### Ipameri



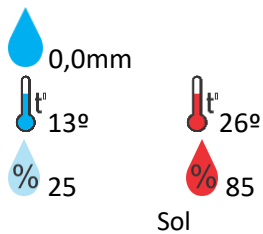
### Nova Aurora



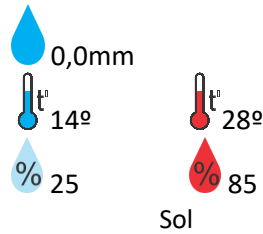
### Formosa



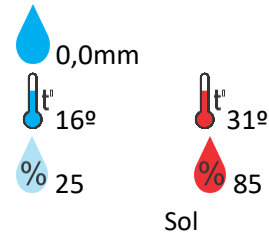
### Cristalina



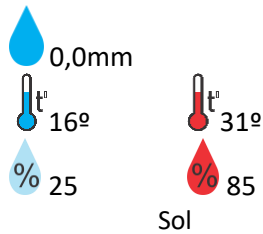
### Santa Helena



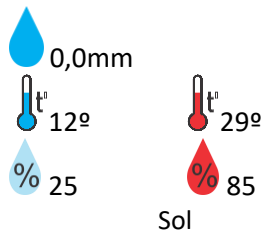
### Ceres



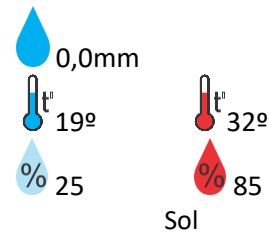
### Goianésia



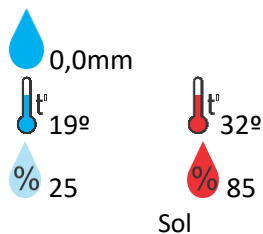
### Davinópolis



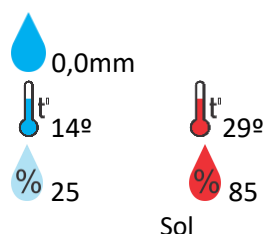
### Rubiataba



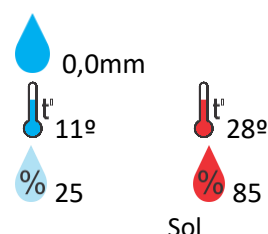
### Flores de Goiás



### Iporá



### Morrinhos



**OBS:** As informações contidas nesse boletim do tempo levam em consideração dados das variáveis meteorológicas previstas por modelos meteorológicos e análise de imagens de satélite do dia 17/05/2023 às 07:00 horas